

TITTEL:  
(max 110 pt  
– kan variere etter  
lengde på stedsnavn/  
løype)

INGRESS:  
ca. 215 tegn  
(24 pt)


TITTEL 2:  
(26 pt)


PUNKTER:  
(14 pt)  
12 punkter  
á ca. 185 tegn



KOLOFON:  
Info: ca. 175 tegn  
(14 pt)


KATEGORI / CATEGORY


# Stedsnavn/løype

 Gitis volest, aut doluption nitas valoruntem quod es id et volorepudi beruptate eum atio et experum ex estem andigna tusapiendem fugia dionsequam rendicturio. Tem hillum exped quaes maioris quam eaquissum.

 Gitis volest, aut doluption nitas valoruntem quod es id et volorepudi beruptate eum atio et experum ex estem andigna tusapiendem fugia dionsequam rendicturio. Tem hillum exped quaes maioris quam eaquissum.



 **BILLEDETEKST:** Vanntind and the moorlands and pure white sandy beaches of Skredan. Very exposed, especially to the south-westerly winds. Maiorehe nihicta volores sequas elenisi mporeptat apedit apidunt. Aximaio nsequos digenest. Cae prepudi tatus. In num non.

 **BILLEDETEKST:** Vanntind and the moorlands and pure white sandy beaches of Skredan. Very exposed, especially to the south-westerly winds. Maiorehe nihicta volores sequas elenisi mporeptat apedit apidunt. Aximaio nsequos digenest. Cae prepudi tatus. In num non.



Punkter i kartet
















- 1** Kvitnes: Old trading post and focal point until 1929. The Kvitnes farmstead, built 1826, is situated in the Folkeparken on Tromsøya, but now only an old outhouse remains.
- 2** Fakken and Fakkekeila: On the walk between Merrevika and Kvitnes you will see one of Norway's most impressive geological formations.
- 3** Valen: In and around Store and Lille Skorøya, shallow inlets and coves are perfect for paddling or wading at low tide. Many places around here incorporate the word «val» or «vala» in.
- 4** MK Brottsjø: A 47ft cutter with reg. no. T19K, originally built in 1936 and renovated in 2011. It operates in Fugløyfjord out of Valenes by the Brottsjø coastal group.
- 5** Spenna, Skorøya and Burøya: A large area, around Slettnes - Skipsfjord Kvalkjeften which is exposed to landslides and related geological activity.
- 6** Slettnes: A summer paradise with views over to Fugløya, Lyngen, Vanntinden and the moorlands and pure white sandy beaches of Skredan. Very exposed, especially to the south-westerly winds.
- 7** Skredan with Skredkirka and Skredkallen: A large area around Slettnes - Skipsfjord - Kvalkjeften which is exposed to landslides and related geological activity.
- 8** Skottalneset: The headland (neset) juts out like a sharp pointed spear into Fugløyveet. The paths from Skipsfjord and Slettnes meet here and the sea.
- 9** Skipsfjord and Skipsfjordalen: Splits the island in two, with sheer rock faces on both sides of the fjord and up into the valley. Pronounced «Sjeffjor»n», the meaning is uncertain.
- 10** Kvalkjeften: The hills between Vannareidet and Hamreidet are ideal for hiking and mountain walks. 609 metres above sea level at the summit, the steep cliffs down towards Skipsfjord.
- 11** Nord-Fugløya: A rocky island steeped in legend and mythology that lies between Fugløybanken, Fugløyveet (Fugløyfjord) towards Vanna and Arnøya.
- 12** Skredan with Skredkirka and Skredkallen: A large area around Slettnes - Skipsfjord - Kvalkjeften which is exposed to landslides and related geological activity.

Points on the map

- 1** Kvitnes: Old trading post and focal point until 1929. The Kvitnes farmstead, built 1826, is situated in the Folkeparken on Tromsøya, but now only an old outhouse remains.
- 2** Fakken and Fakkekeila: On the walk between Merrevika and Kvitnes you will see one of Norway's most impressive geological formations.
- 3** Valen: In and around Store and Lille Skorøya, shallow inlets and coves are perfect for paddling or wading at low tide. Many places around here incorporate the word «val» or «vala» in.
- 4** MK Brottsjø: A 47ft cutter with reg. no. T19K, originally built in 1936 and renovated in 2011. It operates in Fugløyfjord out of Valenes by the Brottsjø coastal group.
- 5** Spenna, Skorøya and Burøya: A large area, around Slettnes - Skipsfjord Kvalkjeften which is exposed to landslides and related geological activity.
- 6** Slettnes: A summer paradise with views over to Fugløya, Lyngen, Vanntinden and the moorlands and pure white sandy beaches of Skredan. Very exposed, especially to the south-westerly winds.
- 7** Skredan with Skredkirka and Skredkallen: A large area around Slettnes - Skipsfjord - Kvalkjeften which is exposed to landslides and related geological activity.
- 8** Skottalneset: The headland (neset) juts out like a sharp pointed spear into Fugløyveet. The paths from Skipsfjord and Slettnes meet here and the sea.
- 9** Skipsfjord and Skipsfjordalen: Splits the island in two, with sheer rock faces on both sides of the fjord and up into the valley. Pronounced «Sjeffjor»n», the meaning is uncertain.
- 10** Kvalkjeften: The hills between Vannareidet and Hamreidet are ideal for hiking and mountain walks. 609 metres above sea level at the summit, the steep cliffs down towards Skipsfjord.
- 11** Nord-Fugløya: A rocky island steeped in legend and mythology that lies between Fugløybanken, Fugløyveet (Fugløyfjord) towards Vanna and Arnøya.
- 12** Skredan with Skredkirka and Skredkallen: A large area around Slettnes - Skipsfjord - Kvalkjeften which is exposed to landslides and related geological activity.

Fakta

- exceatet  exceatet
- vendam  vendam
- nobis  nobis
- plignis  plignis
- vernatet  vernetat
- exceatet  exceatet
- vendam  vendam
- nobis  nobis
- plignis  plignis
- vernatet  vernetat
- exceatet  exceatet
- vendam  vendam
- nobis  nobis
- plignis  plignis
- vernatet  vernetat

- exceatet  exceatet
- vendam  vendam
- nobis  nobis
- plignis  plignis
- vernatet  vernetat
- exceatet  exceatet
- vendam  vendam
- nobis  nobis
- plignis  plignis
- vernatet  vernetat
- exceatet  exceatet
- vendam  vendam
- nobis  nobis
- plignis  plignis
- vernatet  vernetat

- exceatet : informasjon
- vendam : informasjon
- nobis : informasjon
- plignis : informasjon
- vernatet : informasjon
- exceatet : informasjon
- vendam : informasjon
- nobis : informasjon
- plignis : informasjon
- vernatet : informasjon
- exceatet : informasjon
- vendam : informasjon
- nobis : informasjon
- plignis : informasjon
- vernatet : informasjon



HØYDEPROFIL



KARTUTSNITT



Utgitt av:  
Med støtte fra:  
Kontaktinfo:  
Diverse:



LOGO

SPONSOR

SPONSOR

SPONSOR

 Informasjon

Slettnes: A summer paradise with views over to Fugløya, Lyngen, Vanntinden and the moorlands and pure white sandy beaches of Skredan. Very exposed, especially to the south-westerly winds and pure white sandy.

MER INFO: www.webadresse.no

 Information

Slettnes: A summer paradise with views over to Fugløya, Lyngen, Vanntinden and the moorlands and pure white sandy beaches of Skredan. Very exposed, especially to the south-westerly winds.

MER INFO: www.webadresse.no

# TAVLER SMÅ – A3 og A4

TITTEL:  
( max 84 pt  
– tilpasses etter  
antall tegn.)

INGRESS:  
ca. 1430 tegn  
(12 pt)

BILLEDEKST:  
ca. 190 tegn  
(11 pt)

KATEGORI og Stedsnavn  
kulepunkter hører til:  
ca. 30 tegn  
(27 pt)

**KATEGORI / CATEGORY**

**Stedsnavn/løype**

8 Kulepunkt

**Tem hillum exped quaes maioris quam eaquissum arumet pe nobit, sequias et id modi veroria non resti od quia cullaces ium auth. Qui debitiatur am doluptia ipiet Ustio.**

Epuditatur minienihil mil mos ma volereius doloruptate nullautat odio to magni re nos doloreiuntia suntur mo modiatu ali qui doluptate ne corum sintibu sdandit et explabo. Nam iliquos sam sequasi aut alique cullab ipsae. Cimillam estorit, tecatio. Em dersper ibusae. Or adi blam et est ex endis id millabo. Et ad mo cone lam ex ex eariber estibusciam fugitatem et optatint la del modis doluptia commo berum etur, officiant inctur a si volere nonserrum harcit quame nonsequas eum nis velenimint possi que debit es maio eosam quat

**Tem hillum exped quaes maioris quam eaquissum arumet pe nobit, sequias et id modi veroria non resti od quia cullaces ium auth. Qui debitiatur am doluptia ipiet Ustio.**

Epuditatur minienihil mil mos ma volereius doloruptate nullautat odio to magni re nos doloreiuntia suntur mo modiatu ali qui doluptate ne corum sintibu sdandit et explabo. Nam iliquos sam sequasi aut alique cullab ipsae. Cimillam estorit, tecatio. Em dersper ibusae. Or adi blam et est ex endis id millabo. Et ad mo cone lam ex ex eariber estibusciam fugitatem et optatint la del modis doluptia commo berum etur, officiant inctur a si volere nonserrum harcit quame nonsequas eum nis velenimint possi que debit es maio eosam quat

FAKTA / INFO

Utgitt av:

Med støtte fra:

Kontaktinfo:

Diverse:

LOGO

FOTO

**BILLEDEKST:** Vanntind and the moorlands and pure white sandy beaches of Skredan. Very exposed, especially to the south-westerly. Natio que sunt opta corerchit lautemp oratur acerrov idebis que.

**BILLEDEKST:** Vanntind and the moorlands and pure white sandy beaches of Skredan. Very exposed, especially to the south-westerly. Natio que sunt opta corerchit lautemp oratur acerrov idebis que.

FOTO

TITTEL:  
( max 64 pt  
– tilpasses etter  
antall tegn.)

KATEGORI og Stedsnavn  
kulepunkter hører til:  
ca. 30 tegn  
(19 pt)

INGRESS:  
ca. 980 tegn  
(10 pt)

**KATEGORI / CATEGORY**

**Stedsnavn/løype**

8 Kulepunkt

**Tem hillum exped quaes maioris quam eaquissum arumet pe nobit, sequias et id modi veroria non resti od quia cullaces ium auth. Qui debitiatur am doluptia ipiet Ustio.**

Epuditatur minienihil mil mos ma volereius doloruptate nullautat odio to magni re nos doloreiuntia suntur mo modiatu ali qui doluptate ne corum sintibu sdandit et explabo. Nam iliquos sam sequasi aut alique cullab ipsae. Cimillam estorit, tecatio. Em dersper ibusae. Or adi blam et est ex endis id millabo. Et ad mo cone lam ex ex eariber estibusciam fugitatem et optatint la del modis doluptia commo berum etur, officiant inctur a si volere nonserrum harcit quame nonsequas eum nis velenimint possi que debit es maio eosam quat inistiumquo tem venimpe ditiore rnatque volere explaut laccus, tem aped molupie nienda simodipic tent accus, maionet mos int posam quo quam quis dit optia vendit ut faceatur, sumquae iumquam. Ehent pratquod qui ari assequod quo te porempo rectota ssimus modigenist lam quiducius duntibusant aut verspiditias rem uteculparum quat faccae sa sin prest, unda in nisi doluptu riatur reperum fuga. Deliam repe pedicimus et re es eribus et officiantis sunda doluptas consed esequuntiam, ut evelit quia natin nobisquo blam ad ut voluptatiusa volor at. Mo voluptium hil mi, nim experna tiandaepra net alit veratum erunt res eosaper utaspis qui restrum labore optatio consequat. Apita ipsa et ommollum audae sit iniscit iissin plat ea voluptur?

**Tem hillum exped quaes maioris quam eaquissum arumet pe nobit, sequias et id modi veroria non resti od quia cullaces ium auth. Qui debitiatur am doluptia ipiet Ustio.**

Epuditatur minienihil mil mos ma volereius doloruptate nullautat odio to magni re nos doloreiuntia suntur mo modiatu ali qui doluptate ne corum sintibu sdandit et explabo. Nam iliquos sam sequasi aut alique cullab ipsae. Cimillam estorit, tecatio. Em dersper ibusae. Or adi blam et est ex endis id millabo. Et ad mo cone lam ex ex eariber estibusciam fugitatem et optatint la del modis doluptia commo berum etur, officiant inctur a si volere nonserrum harcit quame nonsequas eum nis velenimint possi que debit es maio eosam quat inistiumquo tem venimpe ditiore rnatque volere explaut laccus, tem aped molupie nienda simodipic tent accus, maionet mos int posam quo quam quis dit optia vendit ut faceatur, sumquae iumquam. Ehent pratquod qui ari assequod quo te porempo rectota ssimus modigenist lam quiducius tibusant.

FAKTA / INFO

Utgitt av:

Med støtte fra:

Kontaktinfo:

Diverse:

LOGO

FOTO

**BILLEDEKST:** Vanntind and the moorlands and pure white sandy beaches of Skredan. Very exposed, especially to the south-westerly Torrum fuga.

**BILLEDEKST:** Vanntind and the moorlands and pure white sandy beaches of Skredan. Very exposed, especially to the south-westerly Torrum fuga.

FOTO

INFOTEKST:  
(8 pt)

BILLEDEKST:  
ca. 140 tegn  
(8 pt)